

RULES OF THE TRAIL

- Enjoy the trail at your own risk. The trail is open year round, dawn to dusk, conditions permitting.
- The trail is available for walking, bicycling, jogging, cross-country skiing and showshoeing.
- Pets must be kept on a leash at all times. Owners are responsible for removing all pet waste.
- Keep the trail clean—carry out all waste.
- Motorized vehicles are prohibited except for emergency and maintenance vehicles.
- Alcoholic beverages are prohibited.
- To have, bring, ride or walk equine and/or equine accessories of any kind on Manor Township property.
- To deviate from the trail surface.
- To climb in undesignated areas.
- Please do not disturb natural habitats.

HISTORY


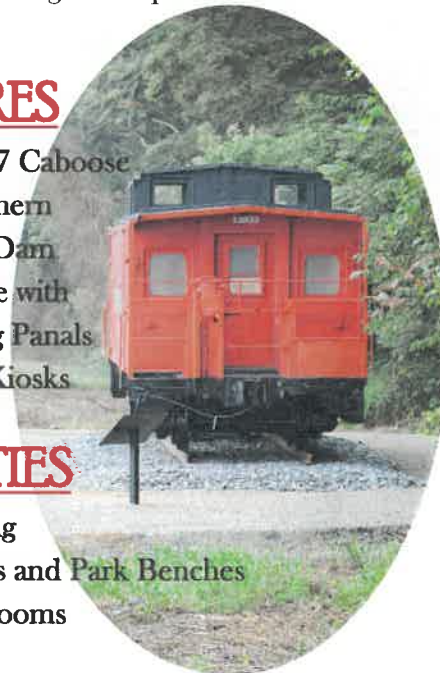
What began as a concept in 2006 has come to fruition with the development of the Enola Low Grade Rail Trail, which runs north of Turkey Hill to the southern Manor Township municipal line and into Conestoga Township. The project was funded by a grant from the Pennsylvania Department of Conservation and Natural Resources, a generous donation from Norfolk Southern and tipping fees from the Lancaster County Solid Waste Management Authority. Purchased in 2012 and completed in 2013, the 5.75 mile trail was built by the Manor Township Public Works Department. The 12 foot wide trail contains four inches of special trail mix creating an ideal surface for walkers, joggers and bicyclists. The rehabilitation of the Safe Harbor Trestle Bridge commenced in 2020 and the bridge was opened to trail users in 2022.

FEATURES

Restored 1947 Caboose
Norfolk Southern
Safe Harbor Dam
Trestle Bridge with
Glass Viewing Panels
Educational Kiosks

AMENITIES

Ample parking
Picnic shelters and Park Benches
Portable restrooms
Binoculars



DRIVING DIRECTIONS

From **Lancaster Area**: Take Route 30 West to the 741 Exit towards Millersville/Rohrerstown. Turn left onto 741 East/Rohrerstown Road. Continue East on Route 741 to Route 999. Make a right onto Route 999 West. Continue 7 miles until Route 999 ends at Water Street. Make a left onto Water Street (River Road). The Rail Trail entrance will be on your right hand side approximately 2 miles.

From **Harrisburg Area**: Take Route 283 East (towards Lancaster) to the 741 Exit towards East Petersburg/Millersville. Stay straight to go onto Route 741 East. Continue East on Route 741 to Route 999. Make a right onto Route 999 West. Continue 7 miles until Route 999 ends at Water Street (River Road). Make a left onto Water Street. The Rail Trail entrance will be on your right hand side approximately 2 miles.

Enola Low Grade



Rail Trail

2459 River Road


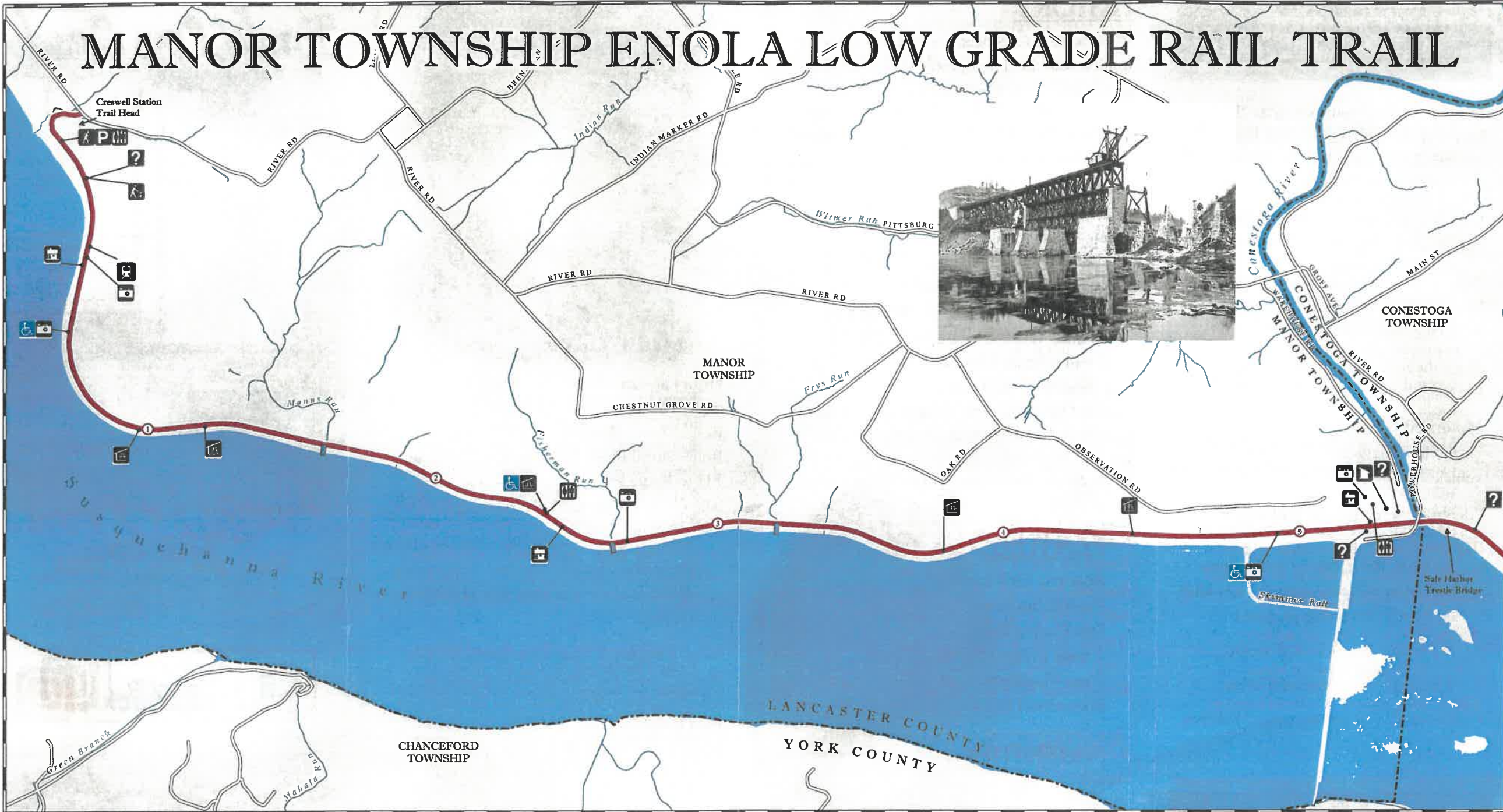
Washington Boro, PA 17582

For more information, contact
Manor Township at 717-397-4769 or visit
us online at www.manortwp.org.



For a full list of regulations, go to
www.manortwp.org/parks

MANOR TOWNSHIP ENOLA LOW GRADE RAIL TRAIL



Legend

- | | | | | | | |
|----------|------------------------------|-------------------|----------------------|----------------|--------------------------|------------|
| Aqueduct | Handicap Accessible Facility | Information Kiosk | Observation Platform | Pavilion | Portable Toilet/Restroom | Trail Head |
| Caboose | Interpretive Sign | Mile Marker | Parking Area | Picnic Shelter | Switch House | |